

Conference Agenda



GIS Day 2008: Our Shrinking World












WEDNESDAY, November 19th

1:15pm-4:15pm

Allendale Campus, Alumni House

Conference moderators: Dr. Elena Lioubimsteva & Dr. Erik Nordman

*Welcome Address: Dean Fred Antczak - College of Liberal Arts & Sciences
Joe Godwin-Associate Vice Provost for Academic Affairs*

1:15pm				
1:25pm	Map Gallery in Henry Hall Atrium from 9:30 am-1:30 pm		Dr. Jeroen Wagendorp Chair, Geography & Planning Keynote Address: GIS in Rural Michigan	
1:45pm			Mark Bryson, Michael Brandt, Amanda Perry, Sam Dykstra, Kirk Scarbrough, Student presentation Tracing the Greatest Generation: Preserving Personal Histories through GIS and Multimedia Technology	
2:00pm			Dr. Dharmesh Jain, Phd. Regional GIS Director--REGIS Agency An Operational Model of a Regional Geographic Information System	
2:15pm			Kari Galbreath, Glen Gerwatowski, Ryan Hargreaves, Dan Meengs, Devyn Quick, Student presentation Footsteps of the Underground: A GIS approach for Historical Preservation of the Underground Railroad in Cass County, Michigan	
2:30pm			BREAK	BREAK
2:45pm			Mr. Jeremy Pyne Community Research Institute Using Modelbuilder in ArcGIS Desktop to Streamline Geoprocessing Workflows	
3:00pm			Dr. Erik Nordman Assistant Professor - Natural Resources Management GIS: An Integrating Tool for Wind Turbine Site Assessment	
3:15pm			Mrs. Martha Roldan GIS Consultant Municipal GIS Enables Cooperative Management of Block Island's Great Salt Pond	
3:30pm			Kendell Joseph & Laurel Walker Student presentation Designing Lesson Plans and Activities Using GIS and GPS in K12 Education: Case Studies in Michigan	
3:45pm			Patrick Lowman, & Rich Francisco GIS Programmer, GIS Systems Analyst GIS Inter-Agency Data Collaboration and Exchange: The OC Online Incident Mapping Example	
4:00pm		Johnathan Foote, Craig Vangalder, Andy Zahrt, Bryant Hengst, Student presentation Developing Protocols for Managing Campus Utilities with GIS and GPS Technology		
4:15pm		<i>Closing Remarks--Dr. Edwin Joseph</i>		

Sponsored by: Michigan Space Grant Consortium, Geography and Planning, College of Liberal Arts and Sciences
Regional Math and Science Center, University Bookstore, College of Education, Environmental Systems Research Institute ESRI