












## GIS Day 2006: Building Community



WEDNESDAY, November 15

1118 AuSable Hall

# Conference Agenda

1:00-1:05 pm	Dr. Jann Joseph, <i>Welcome Address</i>		
1:05 -1:10 pm	Dr. Jeroen Wagendorp, <i>Opening Address</i>		
1:10-1:40 pm	Map Gallery in Henry and AuSable Atrium from 9:30 am-3:00 pm		<b>Mr. Rob Surber</b> <i>Feature Address:</i> An update on State of Michigan GIS Initiatives
1:40-2:00 pm			<b>Mrs. Heather Winter</b> Using GIS to Cooperatively Plan Better Communities
2:00-2:20 pm			<b>Mrs. Ruth Kelly</b> Building Capacity, Forging Interdependence, Empowering K12 Education: GIS, the Enabler
2:20-2:40 pm			<b>Mr. Steve Snell</b> GIS as a Management Tool for the Emerald Ash Borer ( <i>Agrilus planipennis</i> ): A Grand Valley State University Case Study
2:40-3:00 pm			<b>Mr. Aaron Boos</b> GIS Enhancing Community Input (North Ottawa Dunes Trail Project)
3:00-3:20 pm			<b>Dr. Wanxiao Sun</b> GIS and Remote Sensing Applications in Landuse and Environmental Studies
3:20-3:40 pm			<b>Elaine Sterrett Isely, JD</b> Using GIS to Build Tools for Economic Valuation of Ecosystem Services in West Michigan
3:40-4:00 pm			<b>Dr. Gang Xu</b> Using GIS to Support Economic/Business Decisions: Recent Trends
4:00-4:20 pm			<b>Mr. Jeremy Pyne</b> Application of GIS in Assessing Social Services in West Michigan
4:20-4:30 pm	<b>Dr. Edwin Joseph</b> <i>Closing Remarks</i>		

Sponsored by: Michigan Space Grant Consortium, Department of Geography and Planning, Regional Math and Science Center, Dorothy A. Johnson Center for Philanthropy and Nonprofit Leadership, Office of Multicultural Affairs, University Bookstore, College of Liberal Arts and Sciences, College of Education, Robert and Mary Pew Faculty Teaching & Learning Center  
For further information contact Dr Edwin Joseph at (616)331-2990 or josephe@gvsu.edu